


Proposed sign arrangement


Proposed part time "No Right turn" sign
 Mon- Fri
 8.15 - 9.15 am
 2.30 - 4.00 pm



Proposed part time "No Left turn" sign
 Mon- Fri
 8.15 - 9.15 am
 2.30 - 4.00 pm



Proposed part time "No Right turn" sign
 Mon- Fri
 8.15 - 9.15 am
 2.30 - 4.00 pm



**WYKEHAM
 PRIMARY
 SCHOOL**

School Travel Plan Scheme - Wykeham Primary School

KEY:



Location of proposed sign/s on new post



Location of proposed sign/s on existing lamp column/post



Existing footway parking bays

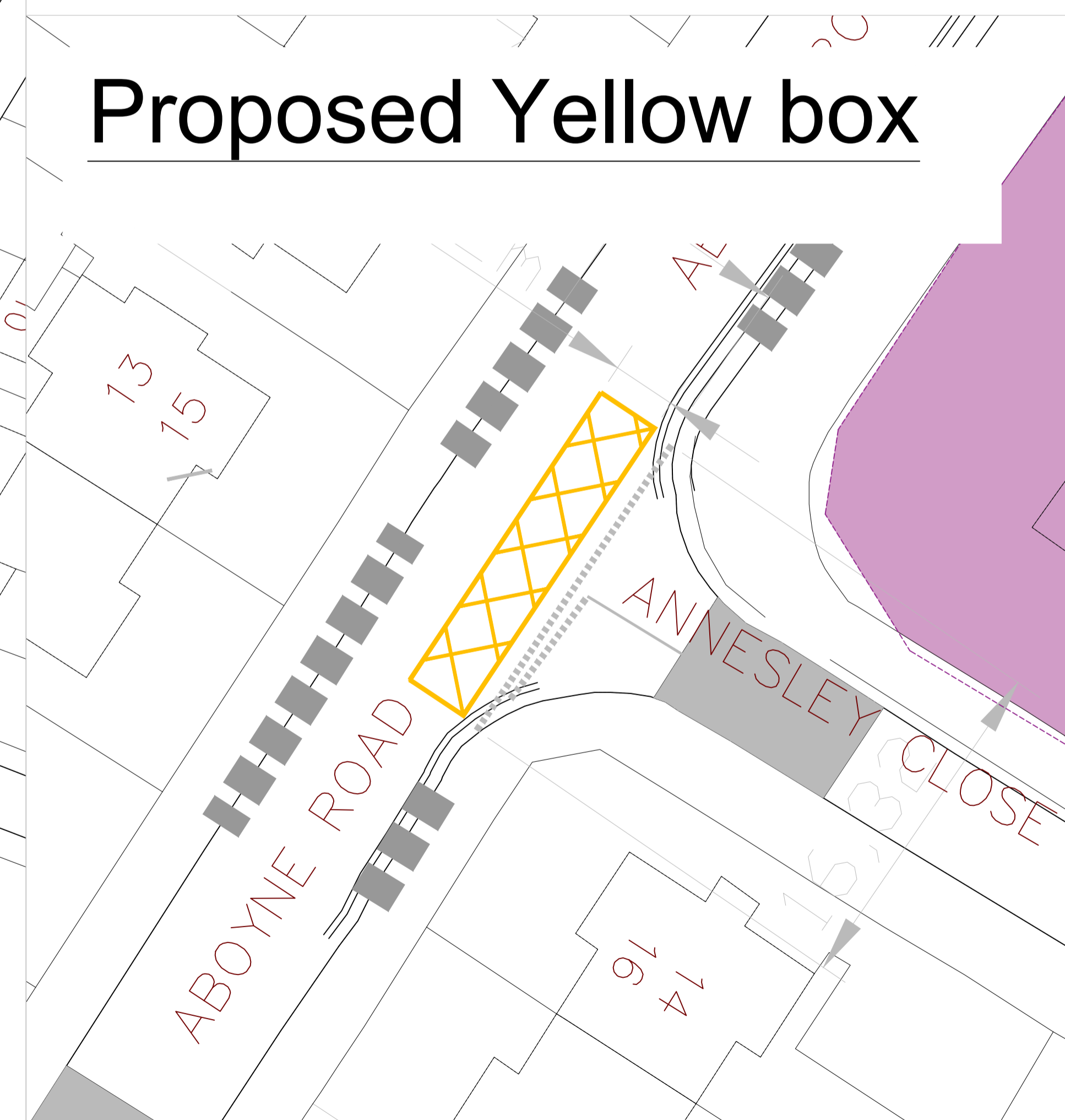


Existing speed hump/s



Wykeham Primary school

Proposed Yellow box



Reproduced from Ordnance Survey mapping data with the permission of the Controller of Her Majesty's Stationery Office (c) Crown Copyright. Unauthorised reproduction infringes Crown Copyright and may lead to prosecution or civil proceedings. London Borough of Brent, 100025260, 2011

<p>London Borough of Brent Environment & Neighbourhood Services Highways and Traffic Design Brent Civic Centre, Engineers Way, Wembley, Middlesex, HA9 0FJ</p>		<p>Notes</p>
Date	Rev.	Comments

KEY

Job Title School Travel Plan Scheme Wykeham Primary School	Scale NTS	A1	Designed YGS Drawn YGS
Drawing Title Ardley Close General Arrangement	Date created July 2020	Checked DH Approved JD	
Drawing No. WYK2021-001		Rev.	
CAD Ref.		walking and cycling eng 2020	