

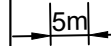




Notes

Key

-  Proposed Double Yellow Lines
-  Existing Double Yellow Lines
-  Measurement in Metres

Rev	Revision Note	Date
-		

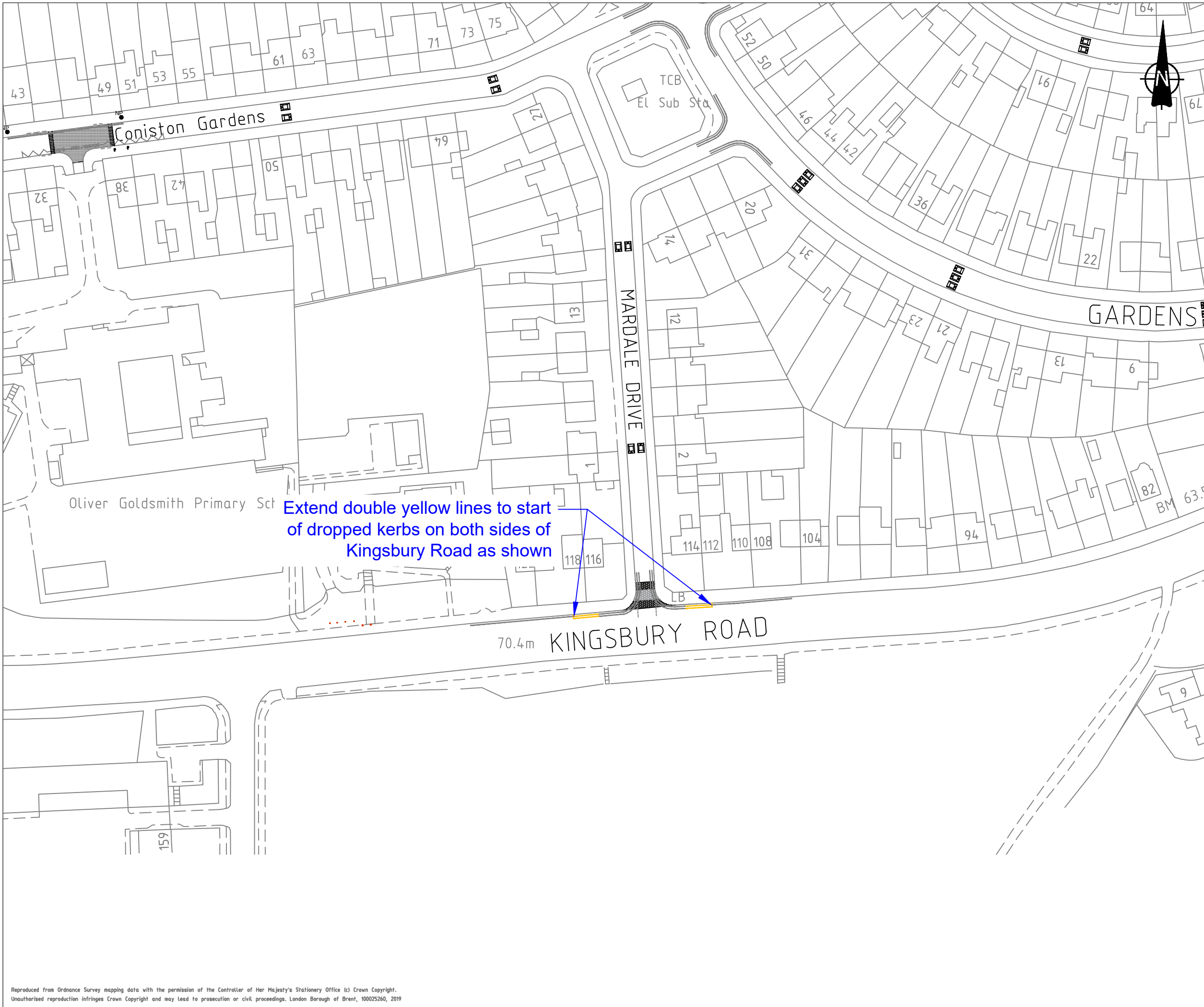
London Borough of Brent
 Highways and Infrastructure Service
 Brent Civic Centre, Engineers Way,
 Wembley, Middlesex. HA9 0FJ

Job Title
 Springfield Estate
 Proposed Parking Restrictions

Drawing Title
 Springfield Estate Roundabouts
 Detailed Design Drawing
 1 of 4




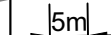
Scale 1:1000	A3	Designed SS/AS
Date created 30/07/19		Drawn SS/AS
		Checked JD
		Approved SF
Drawing No. 18LP02A		Rev. 0
CAD Ref.		

Reproduced from Ordnance Survey mapping data with the permission of the Controller of Her Majesty's Stationery Office (c) Crown Copyright. Unauthorised reproduction infringes Crown Copyright and may lead to prosecution or civil proceedings. London Borough of Brent, 100025260, 2019



Notes

Key

-  Proposed Single Yellow Line
-  Proposed Double Yellow Lines
-  Existing Double Yellow Lines
-  5m Measurement in Metres

Rev	Revision Note	Date

London Borough of Brent
 Highways and Infrastructure Service
 Brent Civic Centre, Engineers Way,
 Wembley, Middlesex. HA9 0FJ

Job Title
 Springfield Estate
 Proposed Parking Restrictions




Drawing Title
 Kingsbury Road / Mardale Drive
 Detailed Design Drawing
 2 of 4

Scale 1:1000	A3	Designed SS/AS
Date created 30/07/19		Drawn SS/AS
		Checked JD
		Approved SF
Drawing No. 18LP02A		Rev. 0
CAD Ref.		



Notes

Key

-  Proposed Double Yellow Lines
-  Existing Double Yellow Lines
-  Measurement in Metres

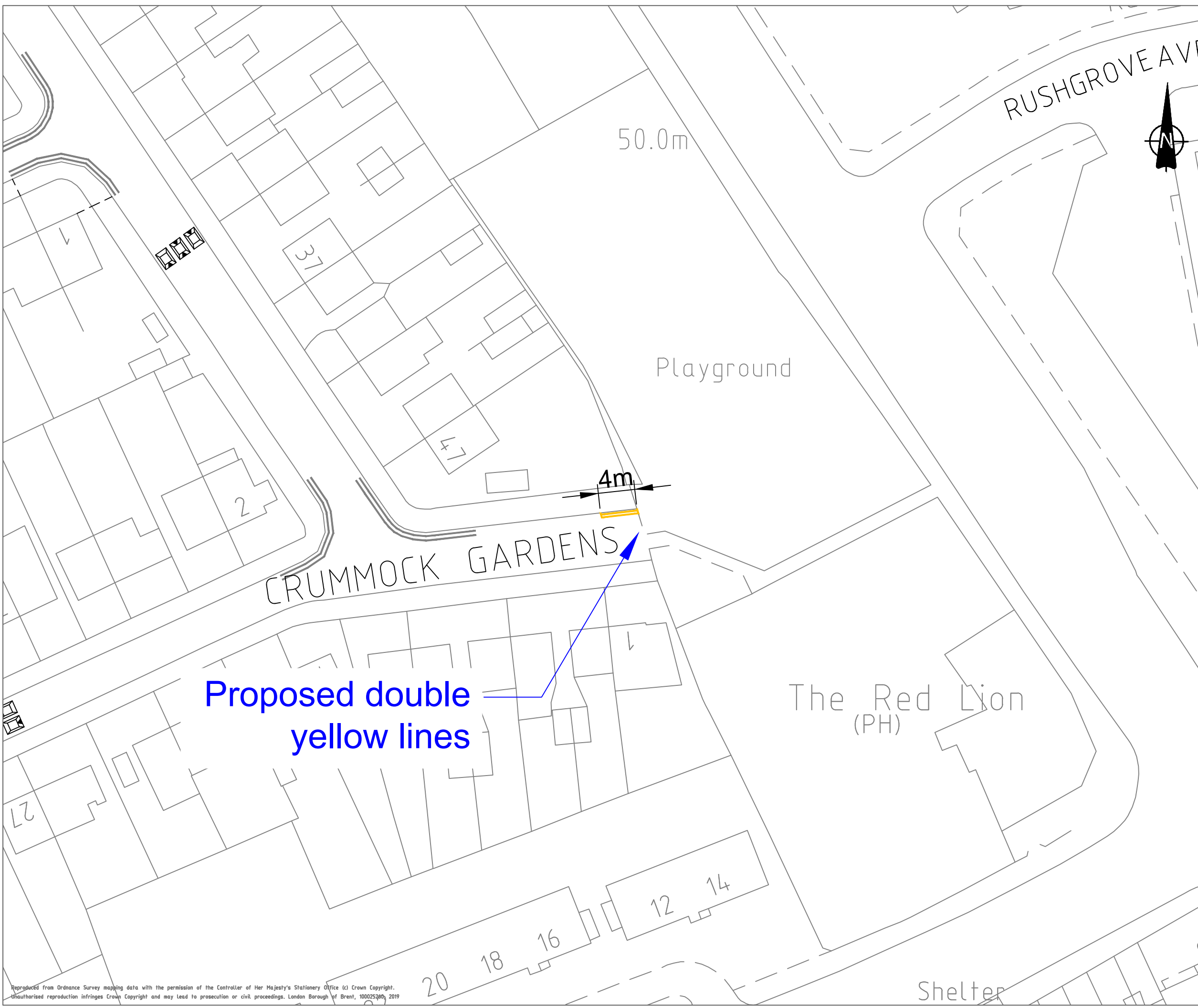
Rev	Revision Note	Date

London Borough of Brent
 Highways and Infrastructure Service
 Brent Civic Centre, Engineers Way,
 Wembley, Middlesex. HA9 0FJ

Job Title
 Springfield Estate Roundabouts
 Proposed Parking Restrictions

Drawing Title
 Crummock Gardens
 Detailed Design Drawing
 3 of 4



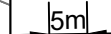
Scale 1:500	A3	Designed SS/AS
Date created 30/07/19		Drawn SS/AS
		Checked JD
		Approved SF
Drawing No. 18LP02A		Rev. 0
CAD Ref.		





Notes

Key

-  Proposed Double Yellow Lines
-  Existing Double Yellow Lines
-  Measurement in Metres

Rev	Revision Note	Date
-		

London Borough of Brent
 Highways and Infrastructure Service
 Brent Civic Centre, Engineers Way,
 Wembley, Middlesex. HA9 0FJ

Job Title
 Springfield Estate
 Proposed Parking Restrictions

Drawing Title
 Wakemans Hill Avenue
 Detailed Design Drawing
 4 of 4

Scale 1:500	A3	Designed SS/AS
		Drawn SS/AS
Date created 30/07/19	Checked JD	
	Approved SF	
Drawing No. 18LP02A	Rev. 0	
CAD Ref.		

Refresh existing road markings

Proposed double yellow lines

Proposed 'Think Safety with speed indicator' Vehicle Activated Sign (VAS)

