

Pedestrian and Cycle only
zone Signs Sz1.
Mon- Fri
8.15 - 9.15 am
2.30 - 4.00 pm

Pedestrian and Cycle only
zone Signs Sz1.
Mon- Fri
8.15 - 9.15 am
2.30 - 4.00 pm

Emergency School Street Scheme Mount Stewart I&J

KEY:



Section of road/s included in the Pedestrian and cycle Zone



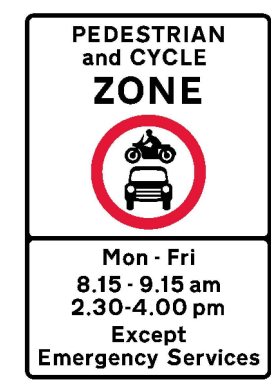
Location of temporary barrier



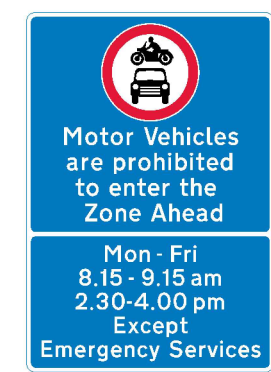
Location of proposed Pedestrian and cycle Zone entry sign & post




Location of advanced warning signs on existing lamp column



Proposed Zone Entry (Sz1) and Exit Sign (Sz2)



Proposed advanced warning sign



Typical temporary barrier

Reproduced from Ordnance Survey mapping data with the permission of the Controller of Her Majesty's Stationery Office (C) Crown Copyright. Unauthorised reproduction infringes Crown Copyright and may lead to prosecution or civil proceedings. London Borough of Brent, 10025260, 2011

London Borough of Brent
Environment & Neighbourhood Services
Highways and Traffic Design
Brent Civic Centre, Engineers Way,
Wembley, Middlesex, HA9 0PJ

Date	Rev	Comments

Notes

KEY

Job Title
Emergency School Street Scheme
Mount Stewart J&I School

Drawing Title
Mount Stewart Avenue
General Arrangement

Scale 1:500	A1	Designed YGS Drawn AJT
Date created July 2020		Checked YGS Approved SF
Drawing No. VISTA 2020-001		Rev.
CAD Ref.		walking and cycling eng 2020