






Emergency School Street Scheme - Kingsbury Green Primary - Old Kenton Lane and Sunningdale Gardens NW9

KEY:

-  Section of road/s included in the Pedestrian and cycle Zone
-  Location of temporary barrier
-  Location of proposed Pedestrian and cycle Zone entry sign & post
-  Location of advanced warning signs on existing lamp column



Proposed Zone Entry (Sz1) and Exit Sign (Sz2)




Proposed advanced warning sign



Typical temporary barrier

Reproduced from Ordnance Survey mapping data with the permission of the Controller of Her Majesty's Stationery Office © Crown Copyright. Unauthorised reproduction infringes Crown Copyright and may lead to prosecution or civil proceedings. London Borough of Brent, 0002260_201



London Borough of Brent
 Environment & Neighbourhood Services
 Highways and Traffic Design
 Brent Civic Centre, Engineers Way,
 Wembley, Middlesex, HA9 0FJ

Date	Rev	Comments

Notes

KEY

Job Title
 Emergency School Street Scheme
 Kingsbury Green Primary School

Drawing Title
 Old Kenton Lane
 General Arrangement

Scale 1:500	A1	Designed YGS
Date created July 2020		Drawn AJT
Drawing No. SUNN2020-001	Rev.	Checked YGS
CAD Ref.		Approved SF
walking and cycling eng 2020		