




Notes

Key:	
	Existing Tarmac Footway
	Proposed Tarmac Footway Build Out
	Proposed Planting
	Uncontrolled Crossing Tactile Paving
	Existing Footway Re-paving
	Proposed Footway Paving
	Existing Kerb
	Existing Dropped Kerb
	Proposed Kerb
	Proposed Dropped Kerb
	Existing Double Yellow Line Marking
	Existing Tree
	Proposed Tree
	Existing Post With Existing Sign
	Lamp Column
	Existing Guardrail

Rev	Revision Note	Date

London Borough of Brent
 Highways and Infrastructure Service
 Brent Civic Centre, Engineers Way
 Wembley, Middlesex, HA9 0FJ

Job Title
 HARROW ROAD/DISTRICT ROAD
 JUNCTION LOCAL SAFETY SCHEME

Drawing Title
 DISTRICT ROAD
 CONSULTATION DRAWING

Scale NTS	A3	Designed NV
Date created 15/10/19		Drawn NV
		Checked AD
		Approved JD
Drawing No.	PD10130438/01	Rev. A
CAD Ref.	S/7/Projects/1920/38	

Reproduced from Ordnance Survey mapping data with the permission of the Controller of Her Majesty's Stationery Office (c) Crown Copyright. Unauthorised reproduction infringes Crown Copyright and may lead to prosecution or civil proceedings. London Borough of Brent, 100025260, 2008