

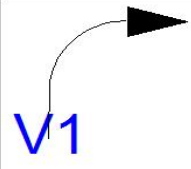
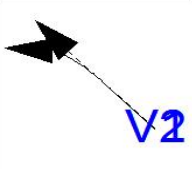
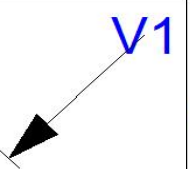
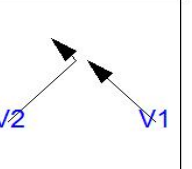
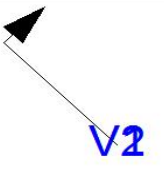
AccsMap - Accident Analysis System

Accidents between dates 01/08/2014 and 31/07/2017

Selection:

Notes:

; Refined using Accidents within selected Polygons -LIP201819 Service Request Plus ("Harrow Road / District Road - bric


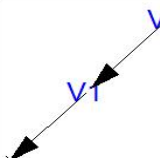
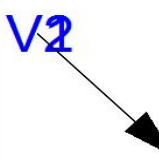
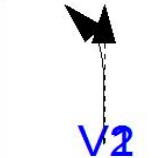
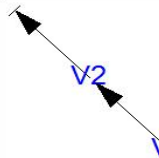
	1	2	3	4	5
Police Ref:	0114QK50959	0115QK50063	0115QK50377	0115QK50386	0115QK50632
Day:	Friday	Tuesday	Friday	Monday	Wednesday
Date:	05/12/2014	03/02/2015	22/05/2015	16/03/2015	09/09/2015
Time:	21:00	23:20	15:50	11:15	10:40
Visibility:	Dark	Dark	Light	Light	Light
Road Condition:	Dry	Wet/Damp	Dry	Dry	Dry
Severity:	Slight	Slight	Slight	Slight	Slight
Conflict:					
Pedestrians:	0	0	0	0	0
Manoeuvres:	None	None	None	Left	Right
Easting:	517009	516961	517010	516977	516977
Northing:	185145	185166	185070	185107	185109
Weather:	Rain + wind	Fine + wind	Fine + wind	Fine + wind	Fine + wind
CFs:	999C1A	403V2A 404V2B 405V2A 602V2A 902V2B	408V1A 602V1A 405V1A	404V1B 403V1B 403V2A 405V2A 406V2A 602V2B	403V1B 403V2B

AccsMap - Accident Analysis System

Accidents between dates 01/08/2014 and 31/07/2017

Selection: ; Refined using Accidents within selected Polygons -LIP201819 Service Request Plus ("Harrow Road / District Road - bric

Notes:

	6	7	8	9	10
Police Ref:	0115QK50693	0115QK50993	1160002427	1160011611	1160017071
Day:	Friday	Sunday	Saturday	Friday	Thursday
Date:	10/07/2015	27/12/2015	19/11/2016	23/12/2016	22/09/2016
Time:	17:19	18:00	21:20	19:50	15:34
Visibility:	Light	Light	Dark	Dark	Light
Road Condition:	Dry	Dry	Wet/Damp	Wet/Damp	Dry
Severity:	Slight	Slight	Slight	Slight	Slight
Conflict:					
Pedestrians:	0	0	0	0	0
Manoeuvres:	None	None	None	None	None
Easting:	516940	517018	516977	517070	516947
Northing:	185220	185085	185104	185080	185202
Weather:	Fine + wind	Fine + wind	Fine-no wind	Rain-no wind	Rain + wind
CFs:	403V1B 404V1B 405V1B 405V2B 710V2B	601V2A	405V2A		405V1B 406V1B 308V1B 408V2B

AccsMap - Accident Analysis System

Accidents between dates 01/08/2014 and 31/07/2017

Selection: ; Refined using Accidents within selected Polygons -LIP201819 Service Request Plus ("Harrow Road / District Road - bric

Notes:

	11	12	13	14	15
Police Ref:	1160018220	0116QK50161	0116QK50169	0116QK50420	1170015214
Day:	Thursday	Friday	Thursday	Friday	Monday
Date:	01/09/2016	04/03/2016	25/02/2016	03/06/2016	30/01/2017
Time:	05:41	18:30	18:30	13:53	16:15
Visibility:	Light	Dark	Light	Light	Light
Road Condition:	Dry	Dry	Dry	Dry	Dry
Severity:	Slight	Slight	Serious	Slight	Slight
Conflict:					
Pedestrians:	0	0	1	1	0
Manoeuvres:	Right	None	None	None	None
Easting:	516970	516963	516930	516948	516970
Northing:	185100	185163	185250	185197	185140
Weather:	Fine + wind	Rain + wind	Fine + wind	Fine + wind	Fine + wind
CFs:	602V1A 403V1A 405V1A	408V1B 308V2B 405V2A 406V2A	808C1B 602V1B	701V1A 801C1A 802C1A 806C1A	904V2A 403V1A


AccsMap - Accident Analysis System

Accidents between dates 01/08/2014 and 31/07/2017

Selection:

Notes:

; Refined using Accidents within selected Polygons -LIP201819 Service Request Plus ("Harrow Road / District Road - bric

	16				
Police Ref:	1170051189				
Day:	Sunday				
Date:	30/07/2017				
Time:	11:30				
Visibility:	Light				
Road Condition:	Dry				
Severity:	Slight				
Conflict:					
Pedestrians:	0				
Manoeuvres:	None				
Easting:	516977				
Northing:	185113				
Weather:	Fine + wind				
CFs:	102V1A				

AccsMap - Accident Analysis System

Accidents between dates 01/08/2014 and 31/07/2017

Selection:

; Refined using Accidents within selected Polygons -LIP201819 Service Request Plus ("Harrow Road / District Road - bric

Notes:

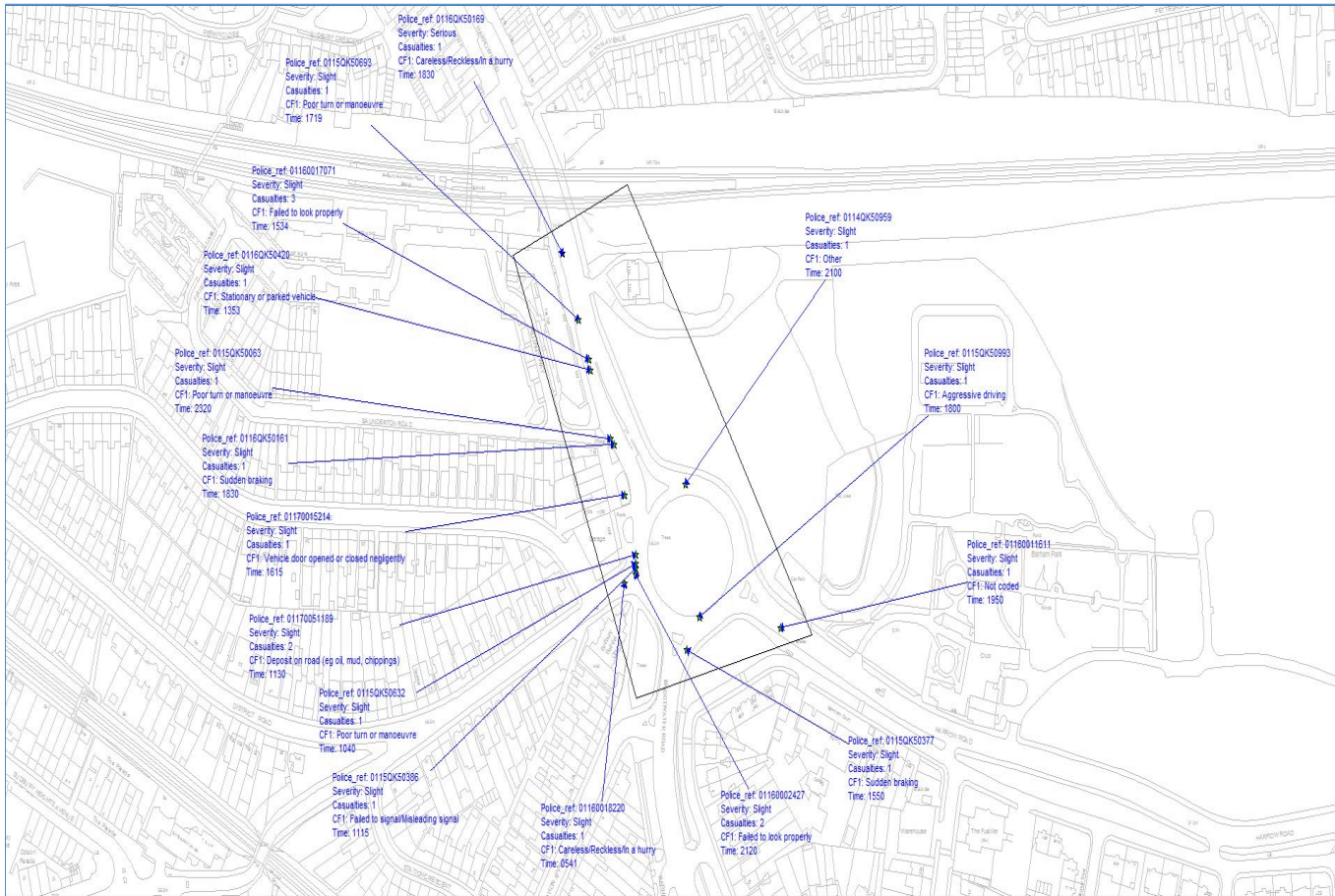
Percentages

Pedestrian: 12
Wet: 18
Dark: 31

Accident Figures

Fatal	Serious	Slight	Total
0	1	15	16

Site Diagram



lge and junction")

lge and junction")

lge and junction")

lge and junction")

lge and junction")