

Emergency School Street Scheme - Elsley Primary School

KEY:



Section of road included in Pedestrian and cycle Zone





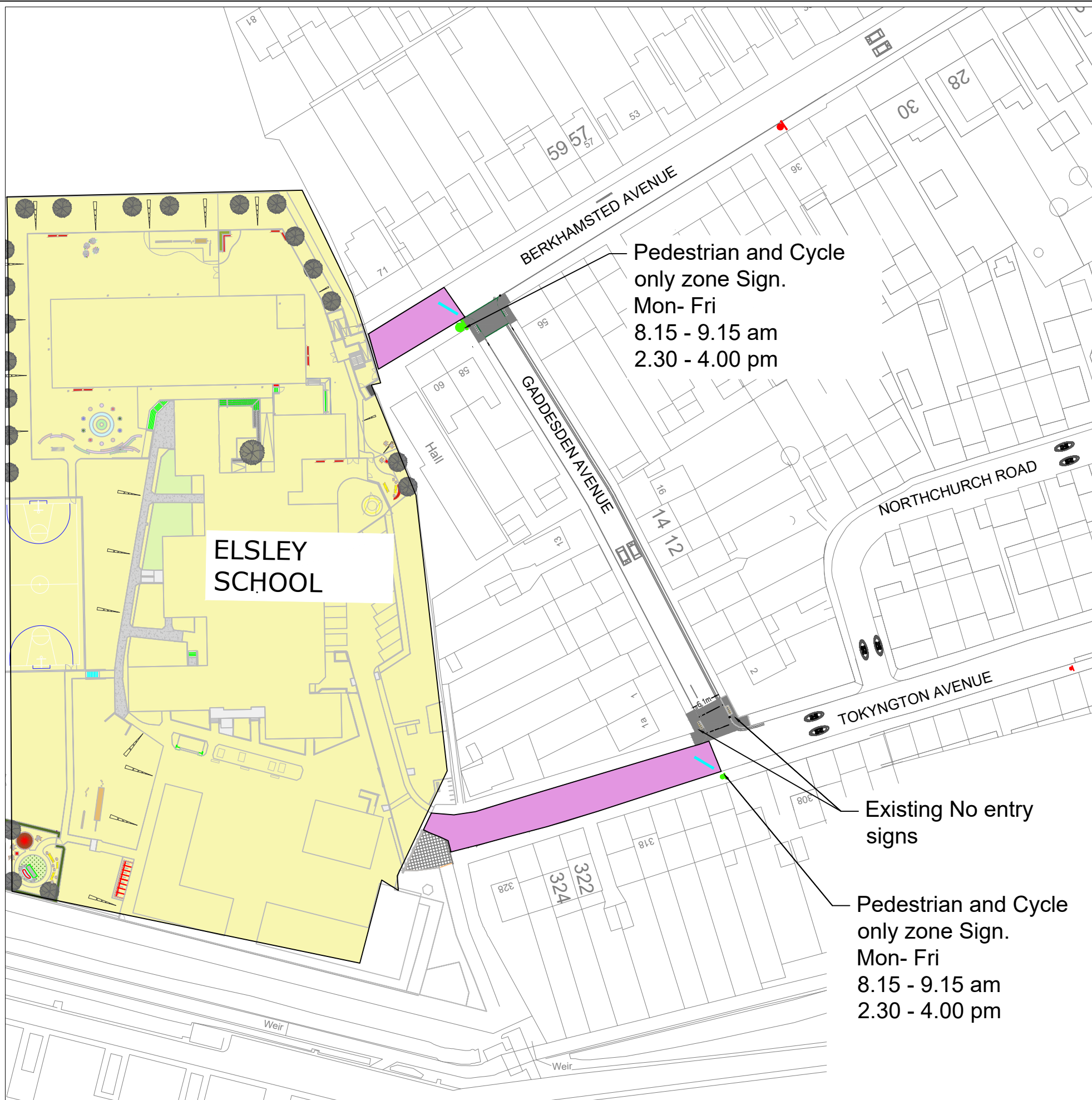
Location of temporary barrier



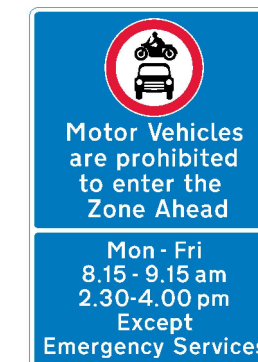
Location of proposed Pedestrian and cycle Zone entry sign & post



Location of advanced warning sign



Proposed Zone Entry and Exit Signs



Proposed advanced warning sign



Typical temporary barrier

Reproduced from Ordnance Survey mapping data with the permission of the Controller of Her Majesty's Stationery Office © Crown Copyright. Unauthorised reproduction infringes Crown Copyright and may lead to prosecution or civil proceedings. London Borough of Brent, 0002520, 2011

<p>London Borough of Brent Environment & Neighbourhood Services Highways and Traffic Design Brent Civic Centre, Engineers Way, Wembley, Middlesex, HA9 0P!</p>		
Date	Rev	Comments

Notes

KEY

Job Title	Emergency School Street Scheme Elsley Primary School area
Drawing Title	General Arrangement

Scale	Not to scale	A1	Designed YGS
Date created	June 2020		Drawn YGS
Drawing No.	ELSLEY2020-001		Checked AS
CAD Ref.	walking and cycling eng 2020		Approved
			Rev.