

Emergency School Street Scheme - Brentfield Primary School - Meadow Garth

KEY:



Section of road/s included in the Pedestrian and cycle Zone



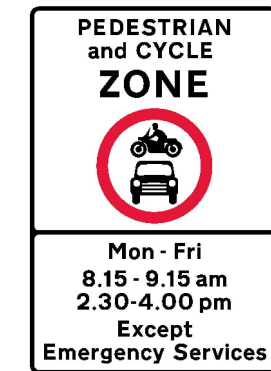
Location of temporary barrier



Location of proposed Pedestrian and cycle Zone entry sign & post




Location of advanced warning sign



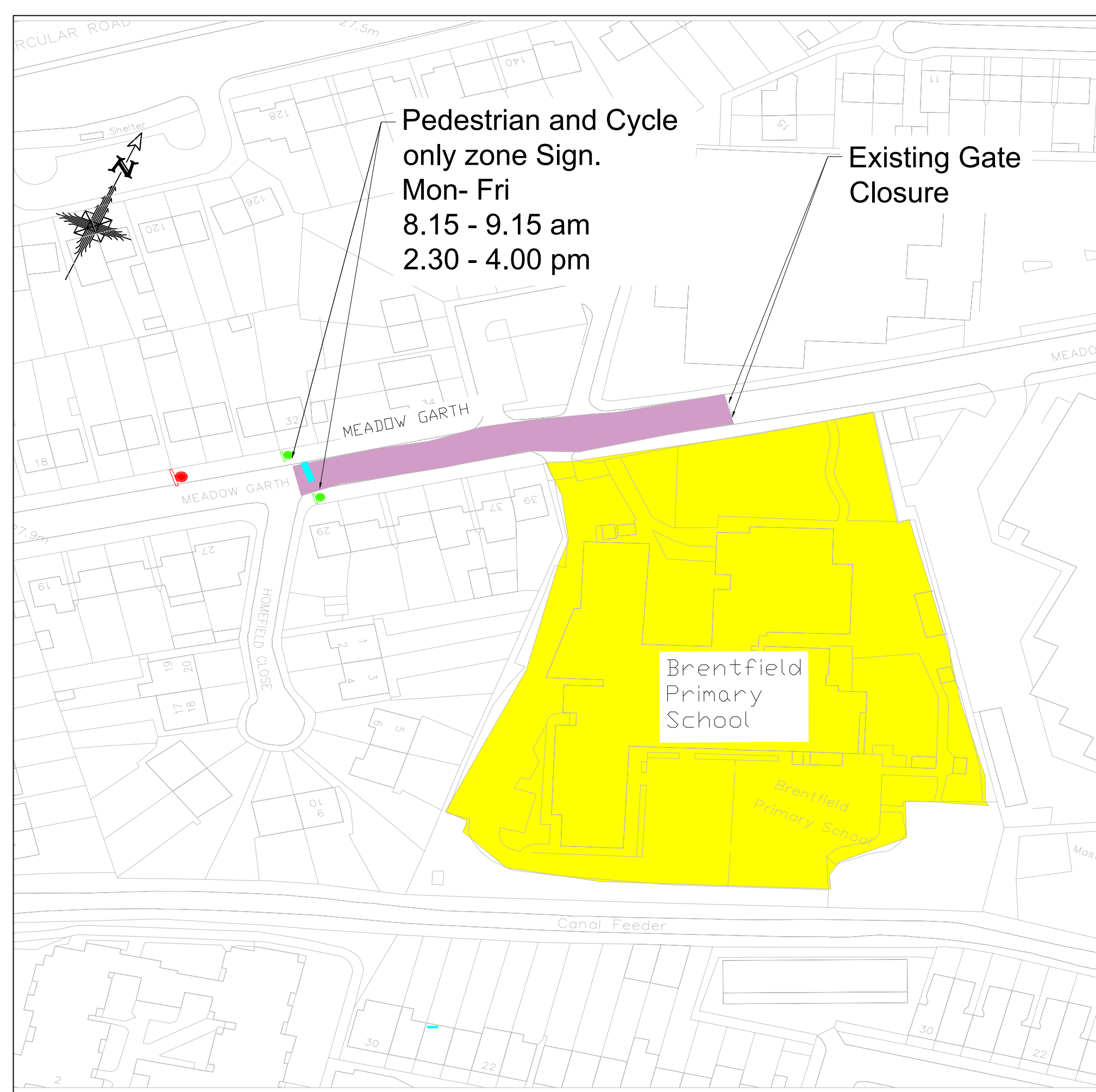
Proposed Zone Entry and Exit Signs



Proposed advanced warning sign



Typical temporary barrier



Pedestrian and Cycle only zone Sign.
Mon- Fri
8.15 - 9.15 am
2.30 - 4.00 pm

Existing Gate Closure

Brentfield Primary School

Brentfield Primary School

Reproduced from Ordnance Survey mapping data with the permission of the Controller of Her Majesty's Stationary Office (c) Crown Copyright. Unauthorised reproduction infringes Crown Copyright and may lead to prosecution or civil proceedings. London Borough of Brent, 0002556, 5/17



London Borough of Brent
Environment & Neighbourhood Services
Highways and Traffic Design
Brent Civic Centre, Engineers Way,
Wembley, Middlesex, HA9 0PF

Date	Rev	Comments

Notes

KEY

Job Title
Emergency School Street Scheme
Brentfield Primary School - Meadow Garth

Drawing Title
General Arrangement

Scale Not to scale	A1	Designed YGS Drawn YGS
Date created June 2020		Checked AS Approved
Drawing No. Brent2020-001		Rev.
CAD Ref.		walking and cycling eng 2020